

**CITY OF DONCASTER COUNCIL
(VARIOUS ROADS DONCASTER)
SPEED LIMITS (CONSOLIDATION) ORDER 2011
(AMENDMENT NO.) ORDER 2024**

Notice is hereby given that the City of Doncaster Council propose to make an Order under the provisions of the Road Traffic Regulation Act 1984 and all other enabling powers.

The effect of the order will be to introduce a 20 mph speed limit on the following roads:

LOVERSALL

Bubup Hill from a point 35m east of its junction with A60 Wadworth Hill in a generally south easterly direction for a distance of 350m

Skipwith Close, The whole

A copy of the proposed Order together with a map showing the restricted roads and a statement of the Councils reasons for proposing to make the Order may be examined at the Council Office, Civic Office, Waterdale Doncaster between the hours of 9 am and 4.30 pm or on the Doncaster Council Website via the following link <https://www.doncaster.gov.uk/tro> or by scanning the QR code below

If you wish to object to the proposed Order you should send the grounds for your objection in writing to City of Doncaster Council, Safer Roads, Civic Office, Waterdale, Doncaster DN1 3BU or by email to TRO.Objections@doncaster.gov.uk quoting reference BM/97740 not later than the 20th day of November 2024.

DATED this 24th day of October 2024

City of Doncaster Council
Civic Office, Waterdale, DONCASTER



CITY OF DONCASTER COUNCIL
(VARIOUS ROADS DONCASTER)
SPEED LIMITS (CONSOLIDATION) ORDER 2011
(AMENDMENT NO.) ORDER 2024

The City of Doncaster Council (“the Council”) in exercise of its powers under Section 84 of the Road Traffic Regulation Act 1984 (“the Act”) and all other enabling powers, and after consultation with the Chief Officer of Police in accordance with paragraph 20 of Part III of Schedule 9 of the Act hereby makes the following Order:-

1. The City of Doncaster Council (Various Roads Doncaster) Speed Limits (Consolidation) Order 2011 shall have effect as though the following items were included in Schedule 1.01 of the Order 20 MPH Speed Limit:-

Loversall


Bubup Hill from a point 35 metres east of its junction with A60 Wadworth Hill in a generally south easterly direction for a distance of 350 metres

Skipwith Close, The whole

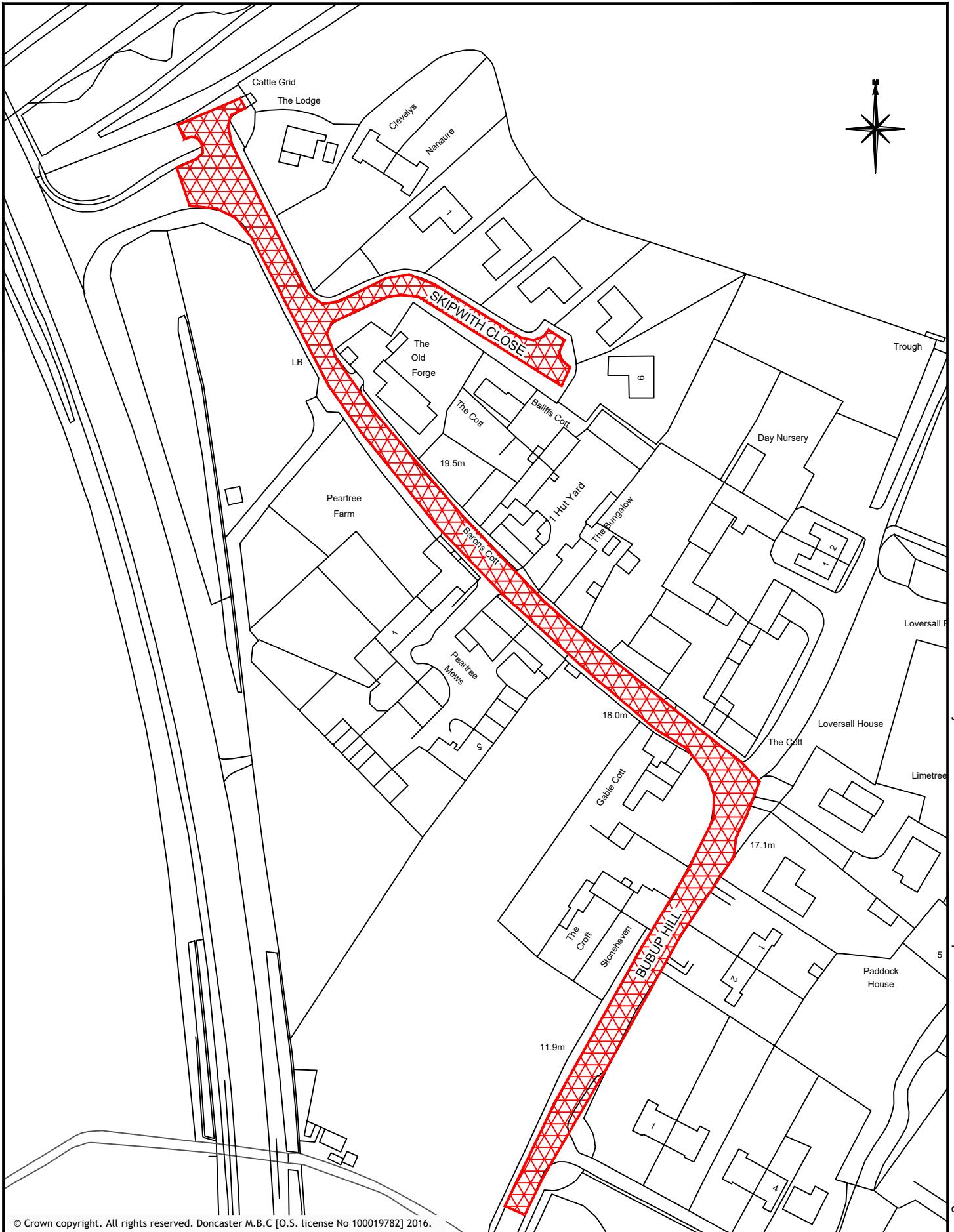
2 This Order shall come into operation on the day of 2024 and be cited as “The City of Doncaster Council (Various Roads Doncaster) Speed Limits (Consolidation) Order 2011 (Amendment No.) Order 2024”.

GIVEN under the Common Seal of the City of Doncaster Council this day of 2024

THE COMMON SEAL of CITY OF DONCASTER
COUNCIL was here unto
Affixed in the presence of :-




Authorised by the Service Director of Legal and
Democratic Services
No. in Seal Register



S:\TrafficServ\TrafficServ\RoadSafety\ENG\46235 - Residential Area 20 Mph Limits\Loversall - Beccil\Loversall 20.dwg

© Crown copyright. All rights reserved. Doncaster M.B.C [O.S. license No 100019782] 2016.

 <p>DONCASTER COUNCIL CIVIC OFFICE WATERDALE DONCASTER DN1 3BU</p>	DRAWING TITLE:		PREPARED BY:	DATE:	UC
	<p>Proposed 20mph speed reduction scheme Loversall</p>		--	Oct 24	
			CHECKED BY:	SCALE:	REV
	--	N.T.S			
APPROVED BY:	DRAWING NO:	--	46235/Loversall/BM	--	
					A4P

**PROPOSED REDUCTION OF SPEED LIMIT TO 20MPH
VARIOUS STREETS, LOVERSALL**

STATEMENT OF REASONS

This proposal is intended to avoid danger to persons or traffic by creating a more compliant speed limit along the sections of road in question.

List of Streets

Bubup Hill from a point 35m east of its junction with A60 Wadworth Hill in a generally south easterly direction for a distance of 350m

Skipwith Close, The whole